

# City of Ann Arbor Platted Subdivision Index








Ann Arbor Township

Section 34

### Legend

#### Plat IDs and Plat Names

- p0010 ANN ARBOR HILLS
- p0055 ASSESSOR'S PLAT NO 37
- p0057 ASSESSOR'S PLAT NO 39
- p0059 ASSESSOR'S PLAT NO 40
- p0060 ASSESSOR'S PLAT NO 41
- p0061 ASSESSOR'S PLAT NO 42
- p0068 ASSESSOR'S PLAT NO 49
- p0087 BEAL'S SUBDIVISION
- p0097 BROCKMAN BOULEVARD HILLS
- p0104 BUELL SUBDIVISION
- p0105 BUELL SUBDIVISION NUMBER ONE
- p0110 C.L. TUOMY WASHTENAW HILLS SUBD
- p0119 COLLEGE HILL
- p0122 COOPER
- p0124 CORNELIUS W. TUOMY
- p0133 DEVONSHIRE HEIGHTS SUBDIVISION
- p0205 HEATHERIDGE
- p0225 HUNTING VALLEY SUBDIVISION NO 1
- p0226 HUNTING VALLEY SUBDIVISION NO 2
- p0258 JULIA A. TUOMY SUBDIVISION
- p0259 KATHRYN G. TUOMY SUBDIVISION
- p0280 LAWRY HILLS
- p0358 RIVERSIDE HILLS SUBDIVISION NO 1
- p0359 RIVERSIDE HILLS SUBDIVISION NO 2
- p0360 RIVERSIDE HILLS SUBDIVISION NO 3
- p0406 THOMAS K. TUOMY SUBDIVISION
- p0408 THORNAPPLE
- p0416 TUOMY WOODS
- p0422 UNIVERSITY HEIGHTS
- p0432 VINEWOOD

-  City of Ann Arbor
-  Other Jurisdictions
-  Platted Subdivisions or Other Developments
-  Plat or Development Boundaries
-  Section Lines
-  Structures
-  Other Boundaries

