








City of Ann Arbor Platted Subdivision Index

Ann Arbor Township

Section 30

Legend

-  City of Ann Arbor
-  Other Jurisdictions
-  Platted Subdivisions or Other Developments
-  Plat or Development Boundaries
-  Section Lines
-  Structures
-  Other Boundaries

Plat IDs and Plat Names

- p0006 ALLMAND HEIGHTS
- p0007 ALLMAND HEIGHTS NO 2
- p0058 ASSESSOR'S PLAT NO 4
- p0029 ASSESSOR'S PLAT NO 12
- p0091 BOULEVARD HEIGHTS
- p0092 BOULEVARD MANOR
- p0140 DOVER-PARKSIDE SUBDIVISION
- p0141 DOVER-PARKSIDE SUBDIVISION NO 2
- p0156 EBER WHITE ADDITION
- p0157 EBER WHITE FIRST ADDITION
- p0165 FAIR GLEN SUBDIVISION
- p0166 FAIRVIEW HEIGHTS SUBDIVISION
- p0167 FAIRWOOD SUBDIVISION
- p0180 GARDEN CIRCLE SUB.
- p0189 GRAND VIEW
- p0201 HANNAH SUBDIVISION
- p0229 HURON CREST SUBDIVISION
- p0243 JACKSON HEIGHTS SUBDIVISION
- p0249 JEWETTS ADD.
- p0250 JOHN ALLEN'S SUBDIVISION
- p0252 JOHN J. SAUER'S ADDITION
- p0262 KILLINS HEIGHTS ADDITION
- p0276 LASALLE SUBDIVISION
- p0284 LIBERTY KNOLL
- p0295 MCMILLEN'S SUBDIVISION
- p0300 MELODALE
- p0329 PANDORA PLATEAU
- p0335 PERIWINKLE PARK SUBDIVISION
- p0463 WESTWOOD HILLS
- p0466 WILDWOOD PARK ADDITION
- p0467 WILDWOOD PARK ADDITION NUMBER ONE
- p0468 WILDWOOD PARK ADDITION NUMBER TWO
- p0477 ZAHN SUB.

- DARTMOOR AND DARTMOOR COMMONS CONDOMINIUMS
- EDGEWOOD HILLS SUBD.
- LIBERTY HEIGHTS CONDOMINIUMS
- PARKSIDE COMMON TOWNHOUSES
- RIDGEWOOD CONDOMINIUMS
- TULIP TREE VILLAGE CONDOMINIUMS

