








City of Ann Arbor Platted Subdivision Index

Ann Arbor Township

Section 21

Legend

-  City of Ann Arbor
-  Other Jurisdictions
-  Platted Subdivisions or Other Developments
-  Plat or Development Boundaries
-  Section Lines
-  Structures
-  Other Boundaries

Plat IDs and Plat Names

- p0049 ASSESSOR'S PLAT NO 31
- p0050 ASSESSOR'S PLAT NO 32
- p0051 ASSESSOR'S PLAT NO 33
- p0053 ASSESSOR'S PLAT NO 35
- p0056 ASSESSOR'S PLAT NO 38
- p0067 ASSESSOR'S PLAT NO 48
- p0102 BROWN AND FULLER'S ADD.
- p0164 FAIR ACRES
- p0285 LONG SHORE HEIGHTS
- p0323 ORMSBY AND PAGE'S ADDITION
- p0324 OSAGE HILL
- p0332 PATRIDGE'S ADD.
- p0361 RIVERVIEW ACRES
- p0393 STARWICK HEIGHTS
- p0394 STARWICK HEIGHTS NO 3
- p0415 TRAVER'S ADD.
- p0424 VALLEY PARK
- p0475 WOODSTREAM SUBDIVISION

- BROADWAY HILL SUB.
- HIDEAWAY LANES CONDOMINIUMS
- NIELSEN SQUARE CONDOMINIUMS
- RIVER HOUSE CONDOMINIUMS

