








City of Ann Arbor Platted Subdivision Index

Ann Arbor Township

Section 19

Legend

-  City of Ann Arbor
-  Other Jurisdictions
-  Platted Subdivisions or Other Developments
-  Plat or Development Boundaries
-  Section Lines
-  Structures
-  Other Boundaries

Plat IDs and Plat Names

- p0018 ARBOR HEIGHTS
- p0020 ARBOR HEIGHTS SUB'N NO 2
- p0019 ARBOR HEIGHTS NO 3
- p0022 ARBOR TERRACE
- p0024 ARBOR-VIEW
- p0132 DEVON SUBDIVISION
- p0169 FIRST RED OAK SUB. OF VESPER HTS SUB.
- p0181 GARDEN HOMES PARK SUB.
- p0250 JOHN ALLEN'S SUBDIVISION
- p0290 MAPLE RIDGE
- p0291 MARTIN ACRES
- p0292 MARTIN ACRES NO 2
- p0306 NEWPORT WOODS SUBDIVISION
- p0313 NORTHWOOD
- p0356 REVENA HEIGHTS
- p0362 ROBIN HILLS SUBDIVISION OF VESPER HEIGHTS
- p0369 S.E. QUARTER SECTION 19
- p0389 SPRING HILLS SUBDIVISION OF VESPER HEIGHTS
- p0455 WESTAIRE TERRACE
- p0457 WESTPORT HEIGHTS SUBDIVISION
- p0458 WESTPORT HILLS SUBDIVISION
- p0459 WESTPORT HILLS SUBDIVISION NO 2
- p0460 WESTPORT HILLS SUBDIVISION NO 3
- p0461 WESTRIDGE
- p0462 WESTRIDGE PLACE

